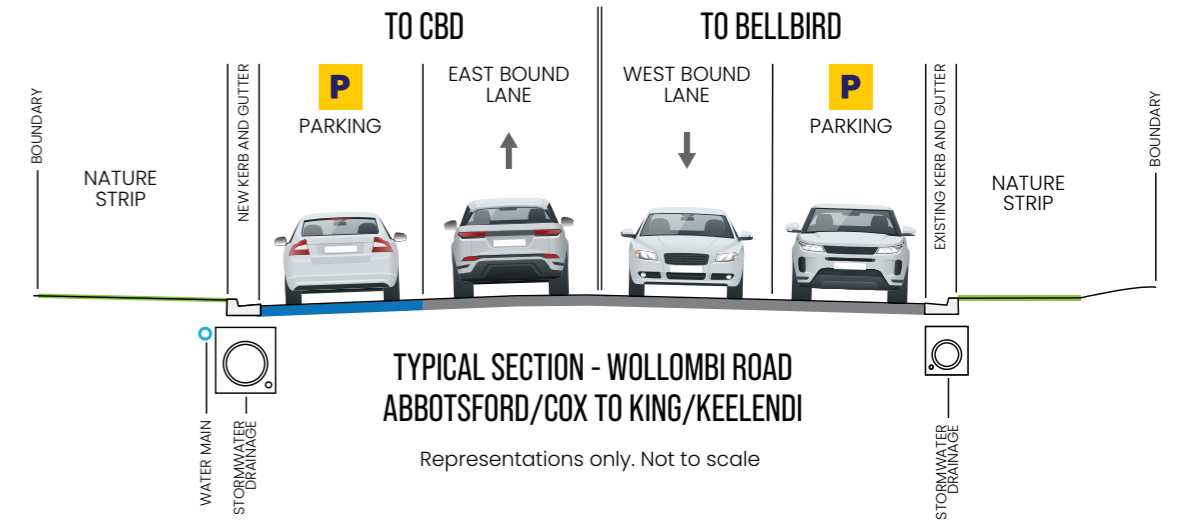


# Wollombi Road Design

## Abbotsford/Cox to King/Keelendi



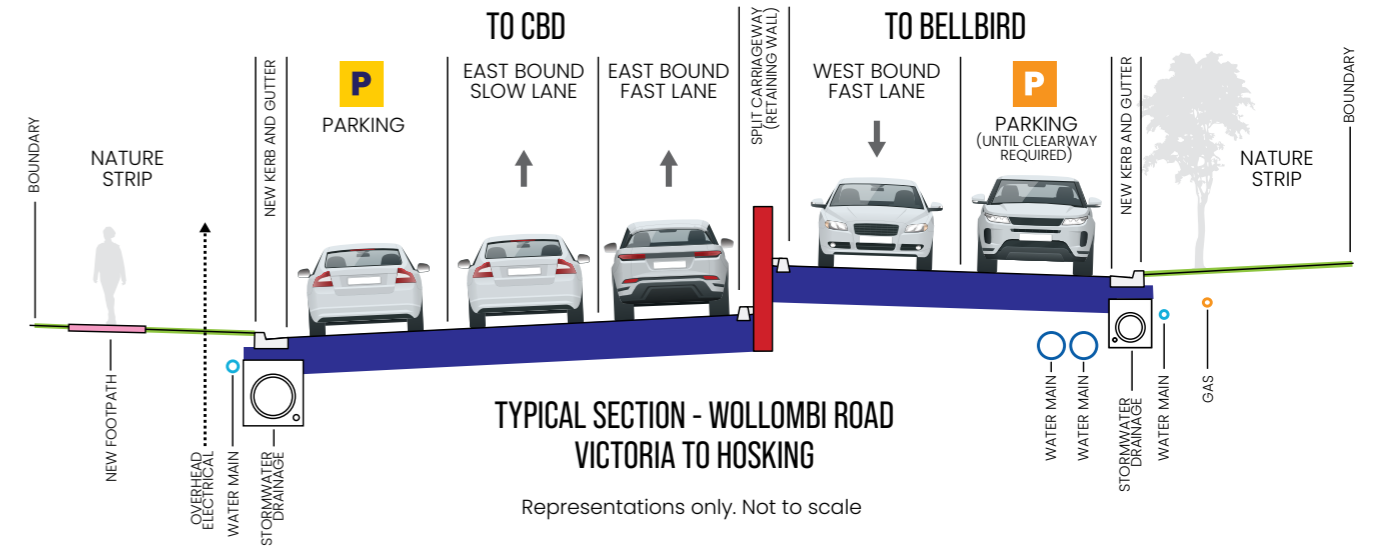
Images are representations and are not to scale.  
Elements are subject to change in final detailed design.  
Services and service crossings not shown for clarity.

### Legend

- |                                      |                             |   |                      |                                 |
|--------------------------------------|-----------------------------|---|----------------------|---------------------------------|
| Wollombi Road new lane configuration | New footpath/pram ramps     | New stormwater channel                          | Bus stop             | Parking                         |
| Full depth road reconstruction       | New kerb and gutter         | Existing footpaths                              | Pedestrian crossings | Parking until clearway required |
| Road resurfacing                     | Raised median strip         | New signalised intersection and street lighting | Alternate cycleway   |                                 |
| New kerb/driveway entrance           | Split level separated lanes |   |                      |                                 |

# Wollombi Road Design

## Victoria to Hosking



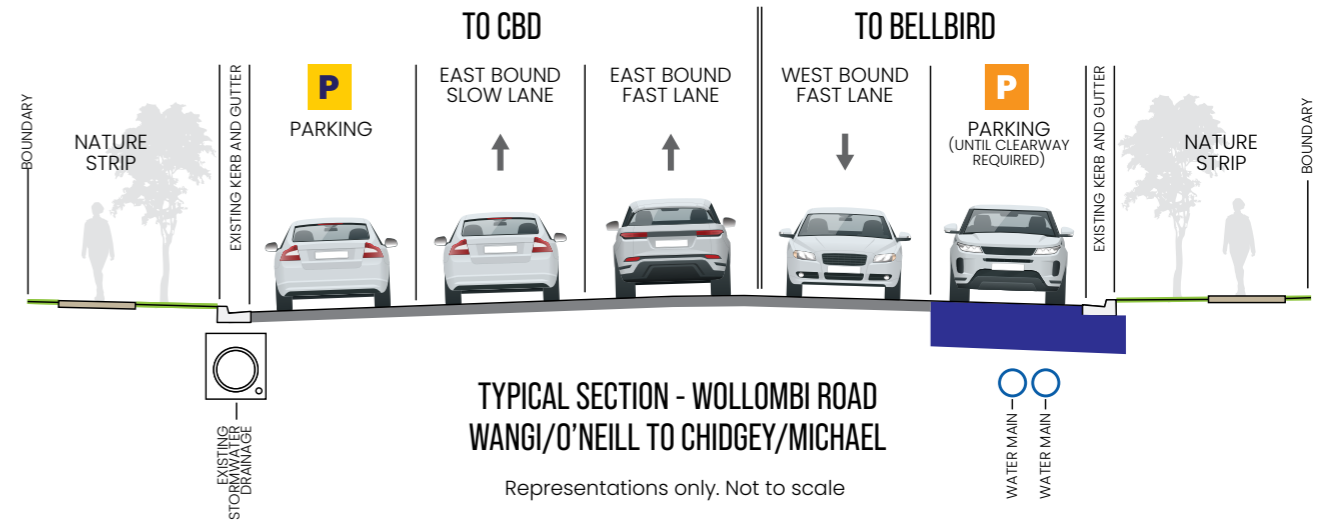
Images are representations and are not to scale. Elements are subject to change in final detailed design. Services and service crossings not shown for clarity.

### Legend

- |                                      |                             |   |                      |                                 |
|--------------------------------------|-----------------------------|---|----------------------|---------------------------------|
| Wollombi Road new lane configuration | New footpath/pram ramps     | New stormwater channel                          | Bus stop             | Parking                         |
| Full depth road reconstruction       | New kerb and gutter         | Existing footpaths                              | Pedestrian crossings | Parking until clearway required |
| Road resurfacing                     | Raised median strip         | New signalised intersection and street lighting | Alternate cycleway   |                                 |
| New kerb/driveway entrance           | Split level separated lanes |   |                      |                                 |

# Wollombi Road Design

## Wangi/O'Neill to Chidgey/Michael



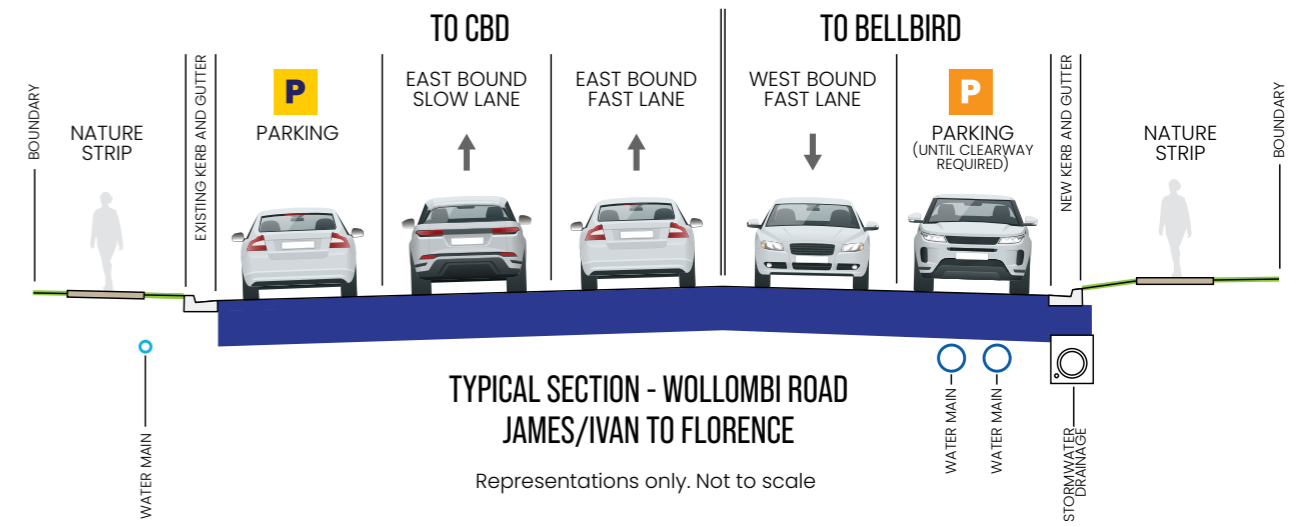
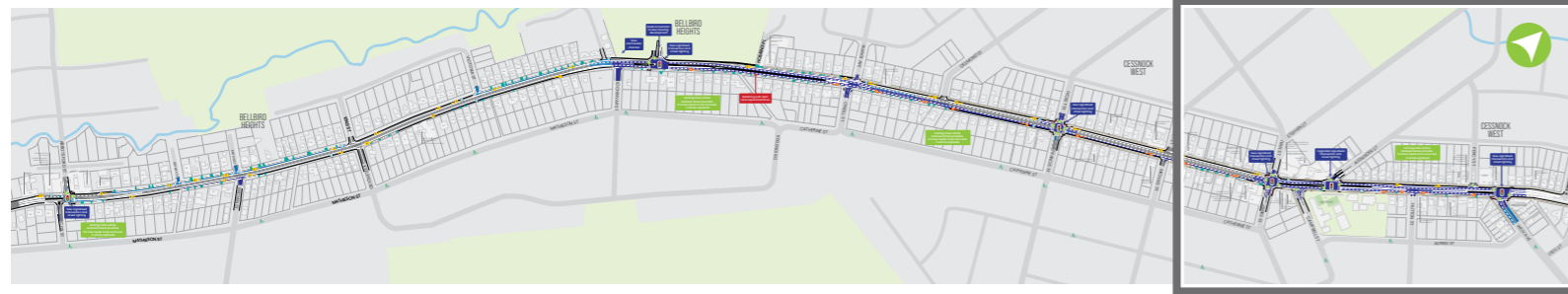
Images are representations and are not to scale. Elements are subject to change in final detailed design. Services and service crossings not shown for clarity.

### Legend

- |                                      |                             |   |                      |                                 |
|--------------------------------------|-----------------------------|---|----------------------|---------------------------------|
| Wollombi Road new lane configuration | New footpath/pram ramps     | New stormwater channel                          | Bus stop             | Parking                         |
| Full depth road reconstruction       | New kerb and gutter         | Existing footpaths                              | Pedestrian crossings | Parking until clearway required |
| Road resurfacing                     | Raised median strip         | New signalised intersection and street lighting | Alternate cycleway   |                                 |
| New kerb/driveway entrance           | Split level separated lanes |   |                      |                                 |

# Wollombi Road Design

## James/Ivan to Florence



Images are representations and are not to scale. Elements are subject to change in final detailed design. Services and service crossings not shown for clarity.

### Legend

- |                                      |                             |   |                      |                                 |
|--------------------------------------|-----------------------------|---|----------------------|---------------------------------|
| Wollombi Road new lane configuration | New footpath/pram ramps     | New stormwater channel                          | Bus stop             | Parking                         |
| Full depth road reconstruction       | New kerb and gutter         | Existing footpaths                              | Pedestrian crossings | Parking until clearway required |
| Road resurfacing                     | Raised median strip         | New signalised intersection and street lighting | Alternate cycleway   |                                 |
| New kerb/driveway entrance           | Split level separated lanes |   |                      |                                 |